Andamento meteo del primo semestre 2022 in VENETO

Francesco Rech – Fabio Zecchini
ARPAV – U.O. Meteorologia e Climatologia

PRECIPITAZIONI

Febbraio	2021	-	35 %
Marzo	2021	-	88 %
Aprile	2021		0 %
Maggio	2021	+	48 %
Giugno	2021	-	59 %
Luglio	2021	+	32 %
Agosto	2021	-	20 %
Settembre	2021	-	54 %
Ottobre	2021	-	56 %
Novembre	2021	+	11 %
Dicembre	2021	-	47 %
Gennaio	2022	-	53 %
Febbraio	2022	-	52 %
Marzo	2022	-	81 %
Aprile	2022	-	33 %
Maggio	2022	-	46 %

Differenza % delle precipitazioni

da febbraio 2021
a maggio 2022

rispetto alla media 1993-2021

arpav

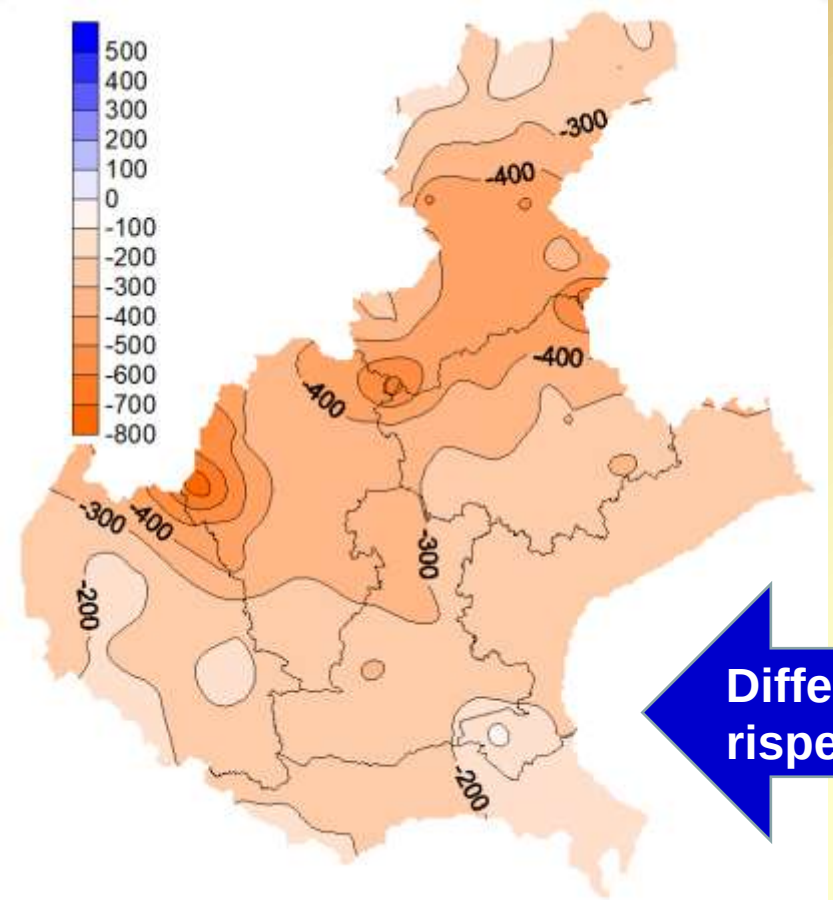

Precipitazioni del periodo ottobre - maggio

Confronto con il periodo 1993-2021

Differenza in mm rispetto alla media

da ottobre 2021 a maggio 2022	STIMA DELLA PRECIPITAZIONE CUMULATA IN mm PER BACINO IDROGRAFICO											REGIONE VENETO
	ADIGE	BACINO SCOLANTE IN LAGUNA DI VENEZIA	BRENTA	FISSERO TARTARO CANAL BIANCO	LEMENE	LIVENZA	PIANURA TRA LIVENZA E PIAVE	PIAVE	PO	SILE	TAGLIAMENTO	
	Sup. km² 1452	Sup. km² 2522	Sup. km² 4574	Sup. km² 2596	Sup. km² 511	Sup. km² 673	Sup. km² 452	Sup. km² 3904	Sup. km² 872	Sup. km² 761	Sup. km² 96	Sup. km² 18413
21/22	**439**	**348**	**485**	**290**	**429**	**522**	**407**	**563**	**344**	**424**	**454**	**440**
Media	***748***	***593***	***816***	***500***	***708***	***900***	***653***	***896***	***576***	***699***	***706***	***732***
Max.	***1246***	***1029***	***1328***	***892***	***1086***	***1399***	***1047***	***1394***	***879***	***1162***	***1118***	***1172***
Min.	***410***	***413***	***521***	***313***	***440***	***559***	***423***	***445***	***344***	***495***	***420***	***479***
Diff. % rispetto alla media	-41%	-41%	-40%	-42%	-39%	-42%	-38%	-37%	-40%	-39%	-36%	-40%

Precipitazioni giornaliere cumulate dal 1 ottobre 2021 al 15 giugno 2022

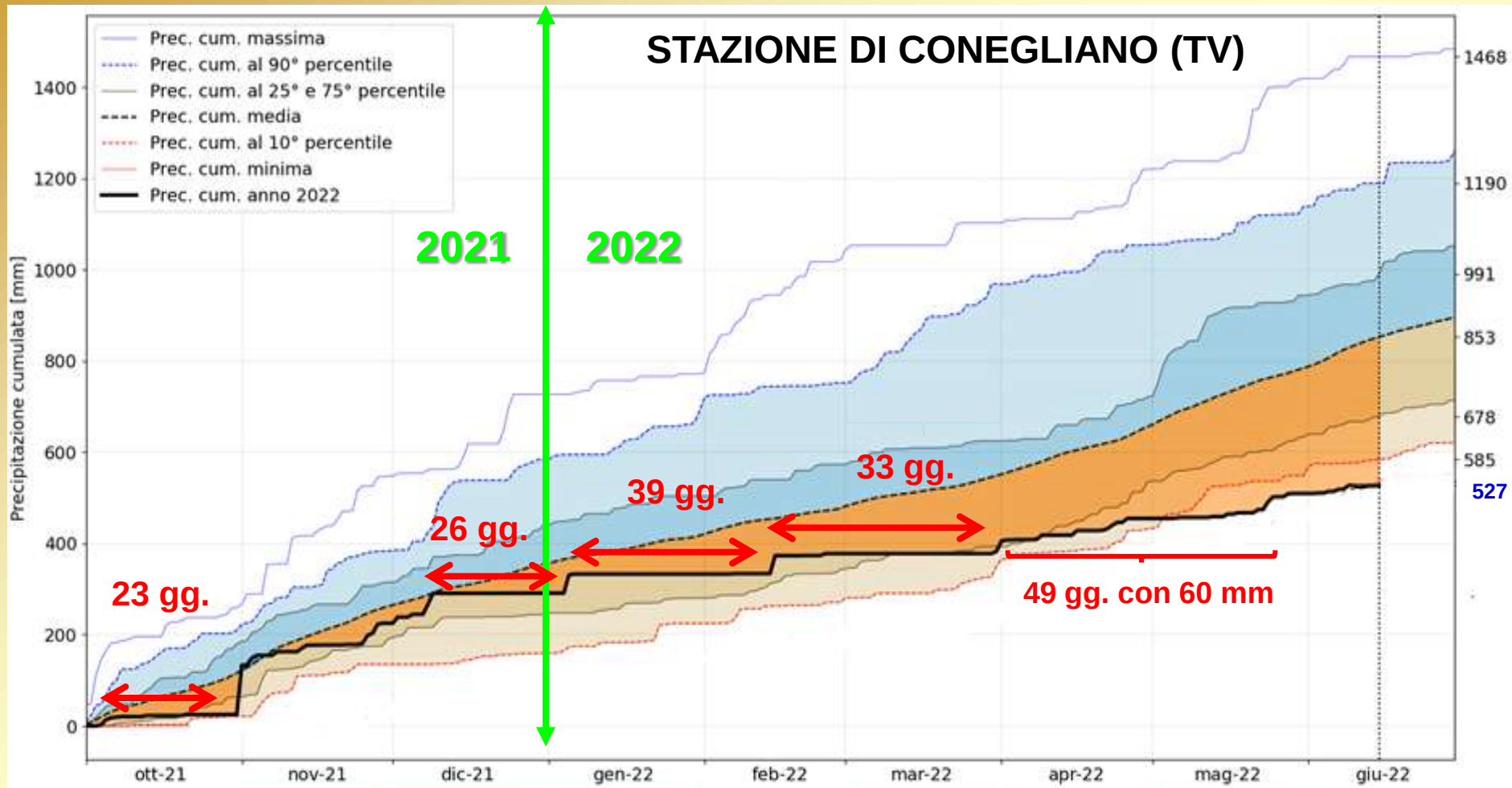

I decade	20.4 (46)	137.8 (61)	65.6 (32)	42.0 (22)	0.8 (34)	- (28)	35.4 (32)	2.2 (48)	16.6 (51)
II decade	2.4 (32)	14.8 (44)	- (24)	- (22)	39.4 (15)	- (17)	10.0 (32)	10.2 (45)	0.6 (40)
III decade	2.2 (43)	47.6 (40)	0.4 (35)	- (18)	4.6 (15)	5.0 (29)	26.6 (42)	42.4 (36)	>> (26)

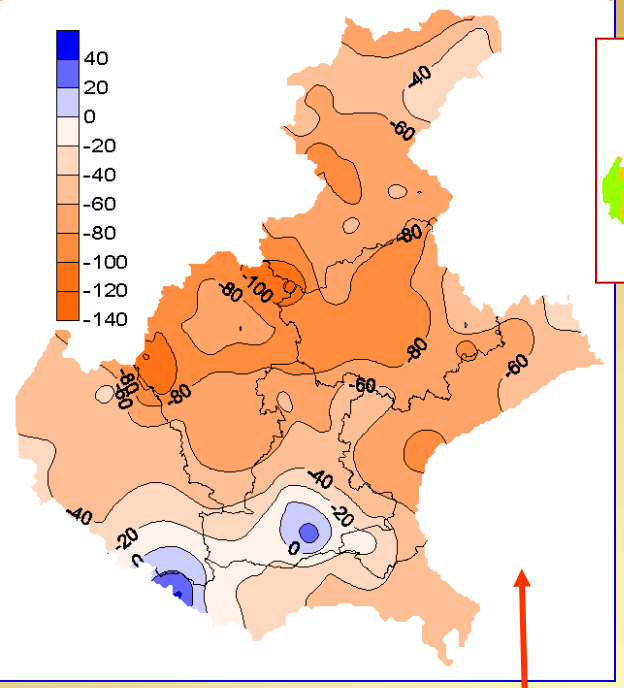

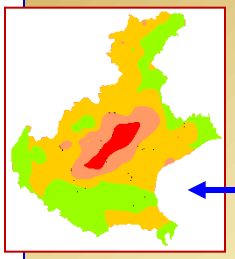

S.P.I.

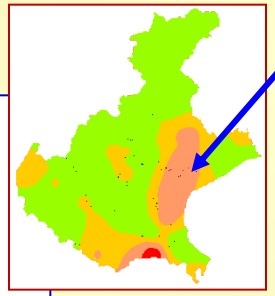

Estremamente umida
Severamente umida
Moderatamente umida
Normale
Moderatamente siccitosa
Severamente siccitosa
Estremamente siccitosa

SETTEMBRE (-54%)

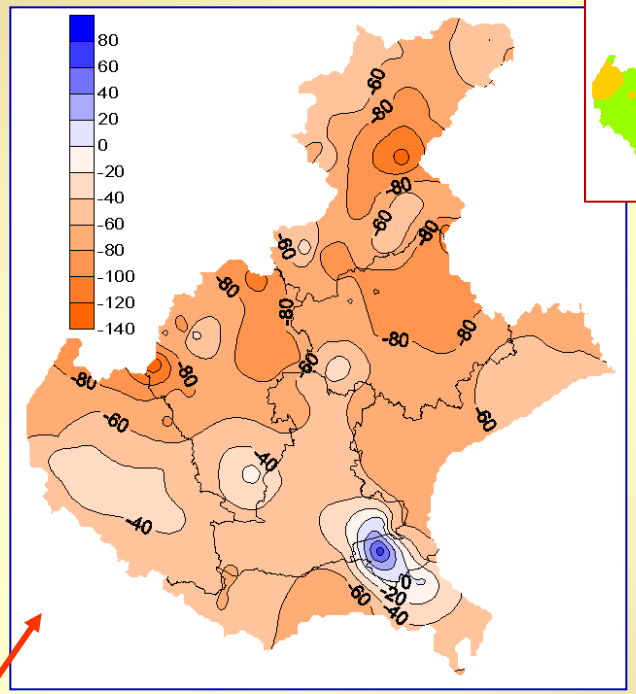

OTTOBRE (-56%)

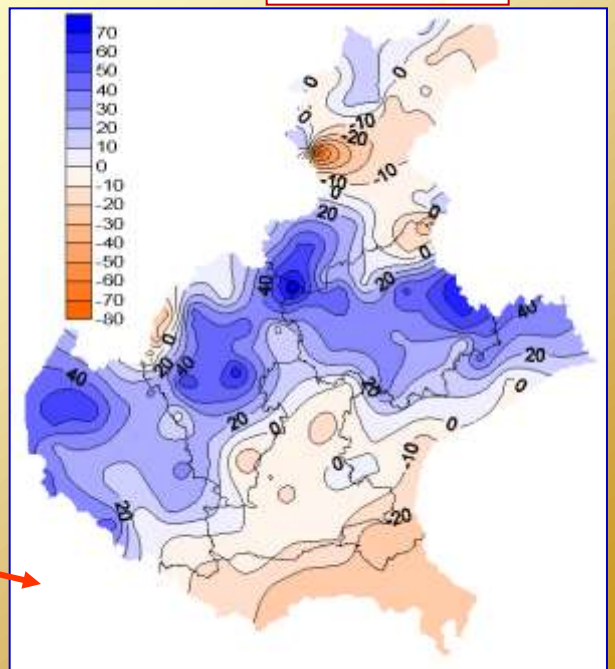

NOVEMBRE (+11%)

Differenza con la media 1993-2020 ***in mm***

AUTUNNO

precipitazioni 1993-2021 del trimestre settembre-novembre

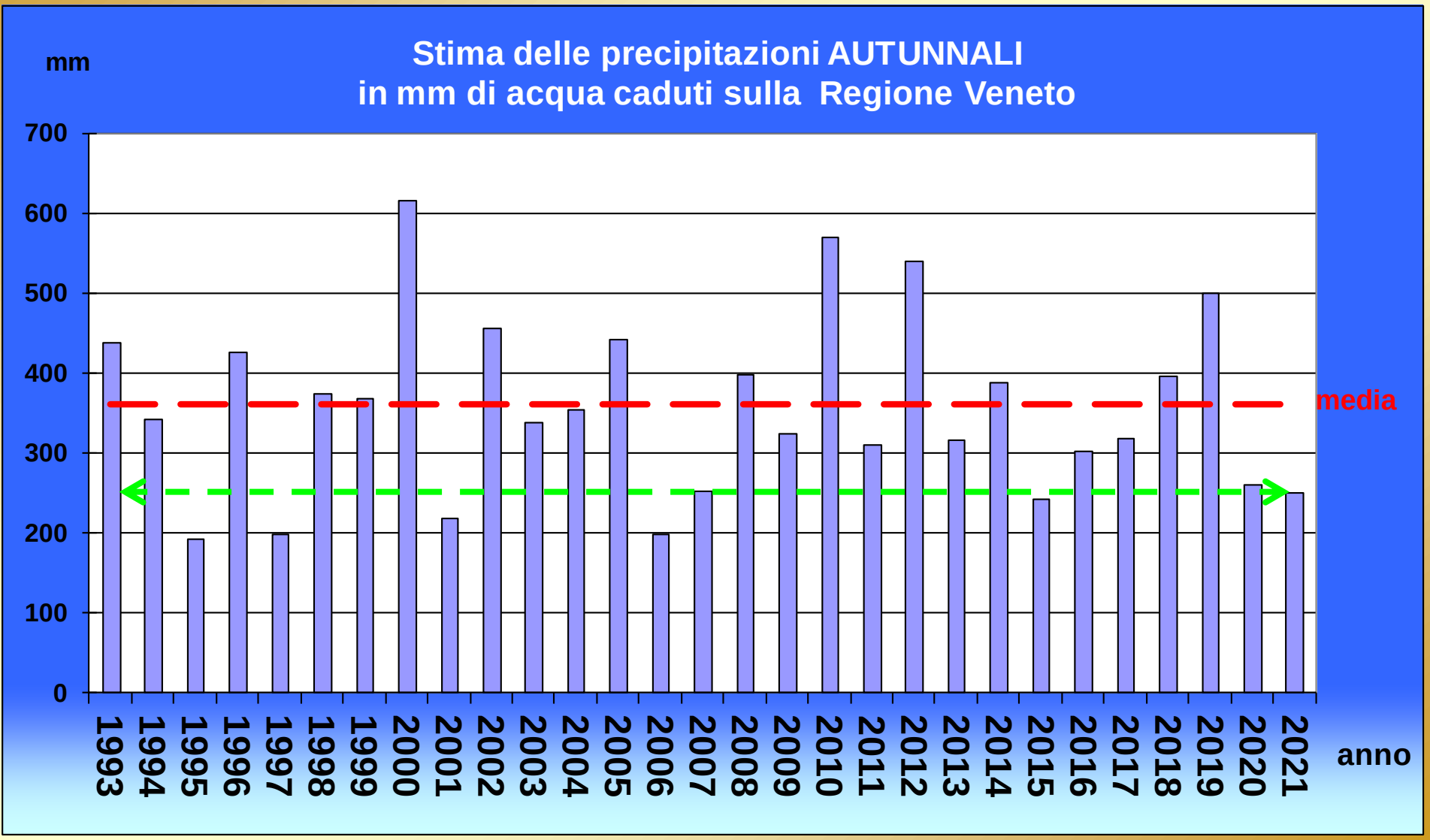

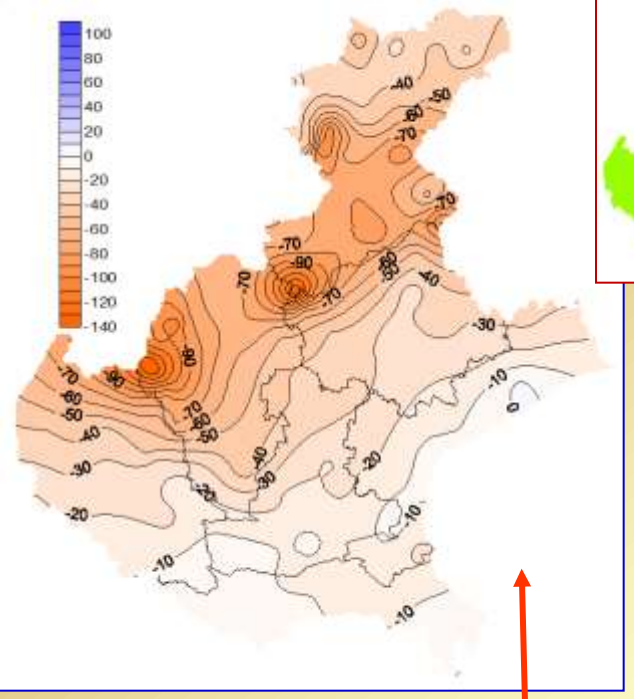

DICEMBRE (-47%)

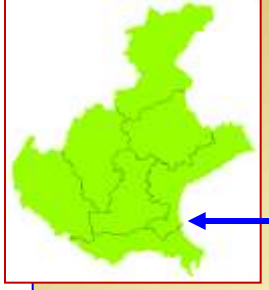

S.P.I.

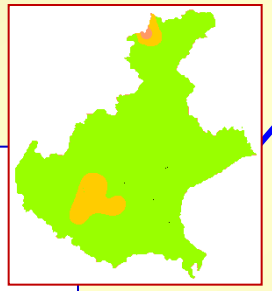

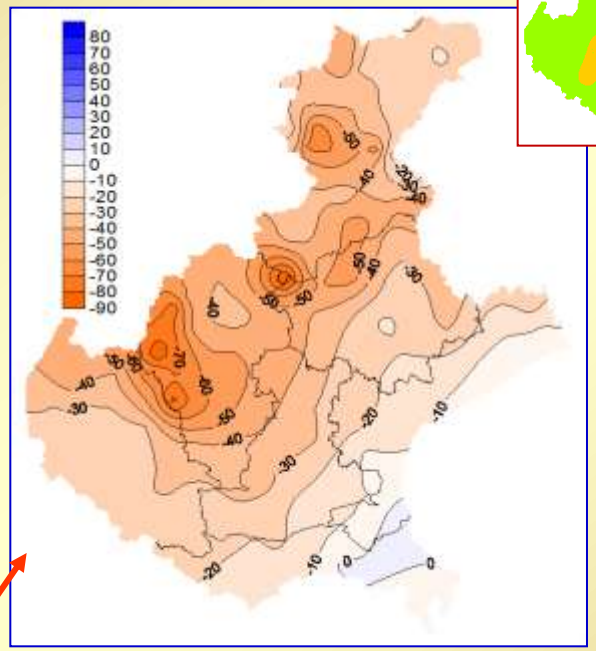

GENNAIO (-53%)

Estremamente umida
Severamente umida
Moderatamente umida
Normale
Moderatamente siccitosa
Severamente siccitosa
Estremamente siccitosa

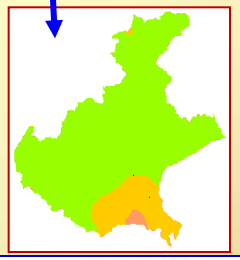

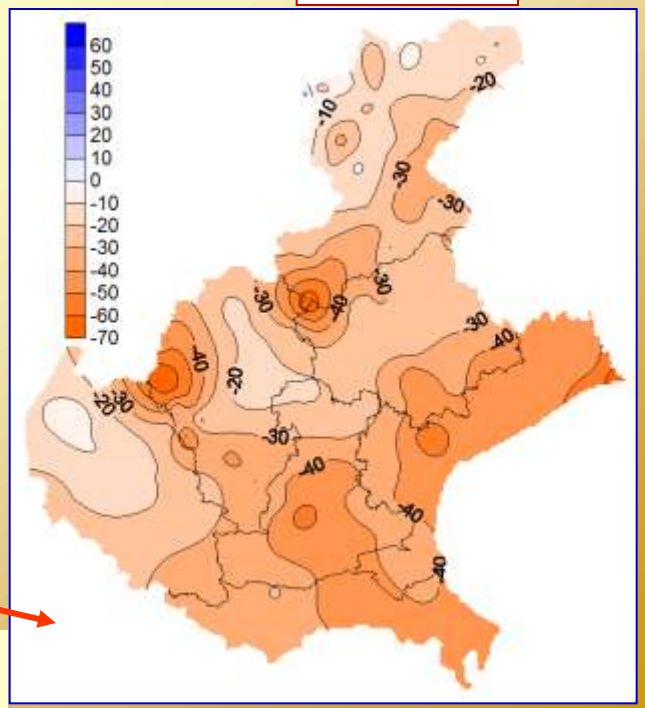

FEBBRAIO (-52%)

Differenza con la media 1993-2020 ***in mm***

INVERNO

precipitazioni 1993-2022 del trimestre dicembre-febbraio

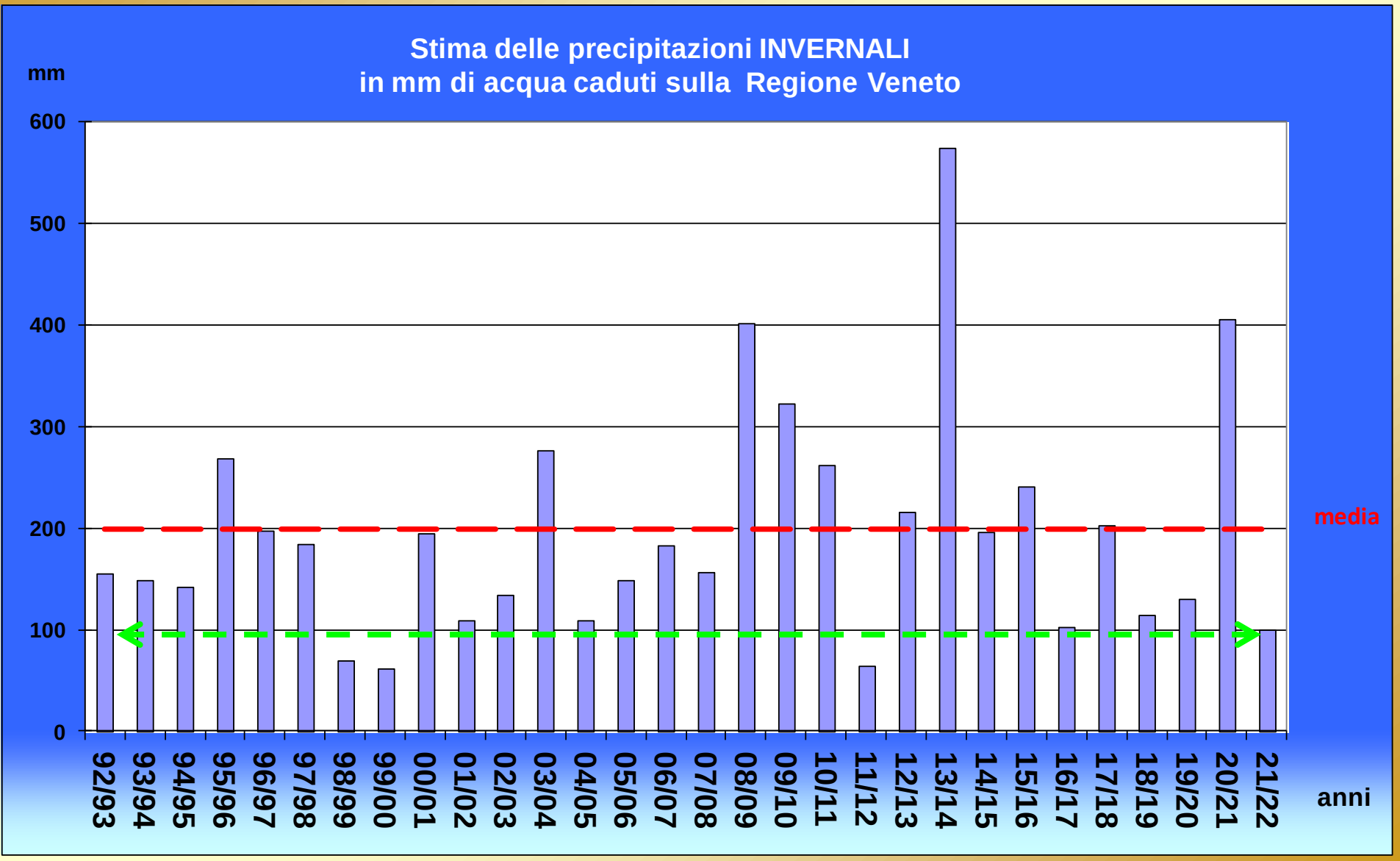

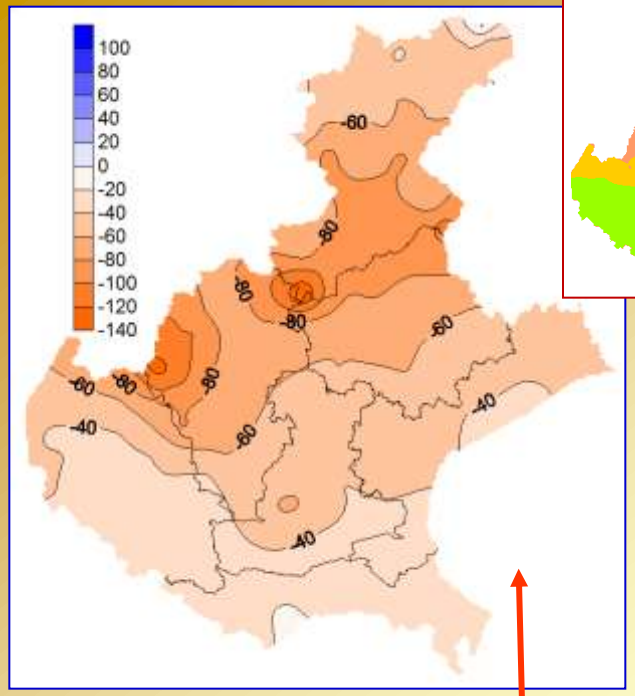

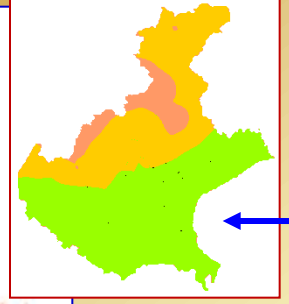

MARZO (-81%)

S.P.I.

Estremamente umida
Severamente umida
Moderatamente umida
Normale
Moderatamente siccitosa
Severamente siccitosa
Estremamente siccitosa

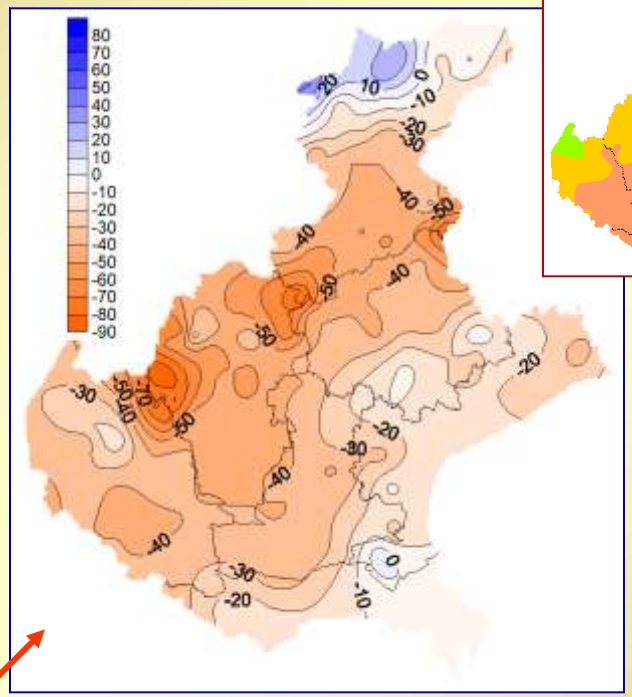

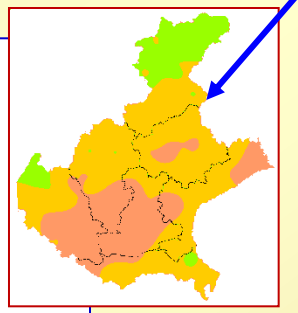

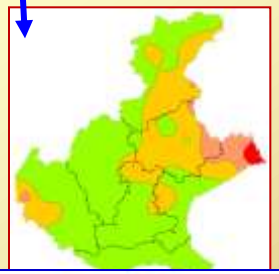

APRILE (-33%)

Differenza con la media 1993-2021 ***in mm***

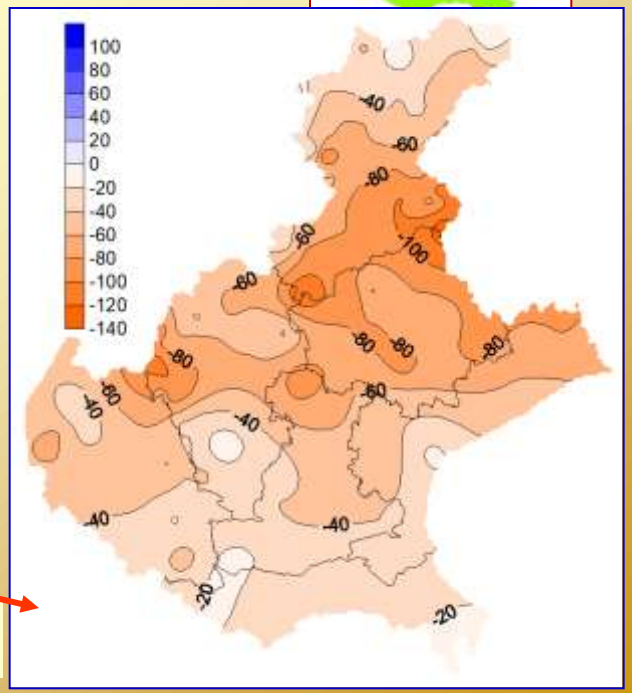

MAGGIO (-46%)

PRIMAVERA

precipitazioni 1993-2022 del trimestre marzo-maggio

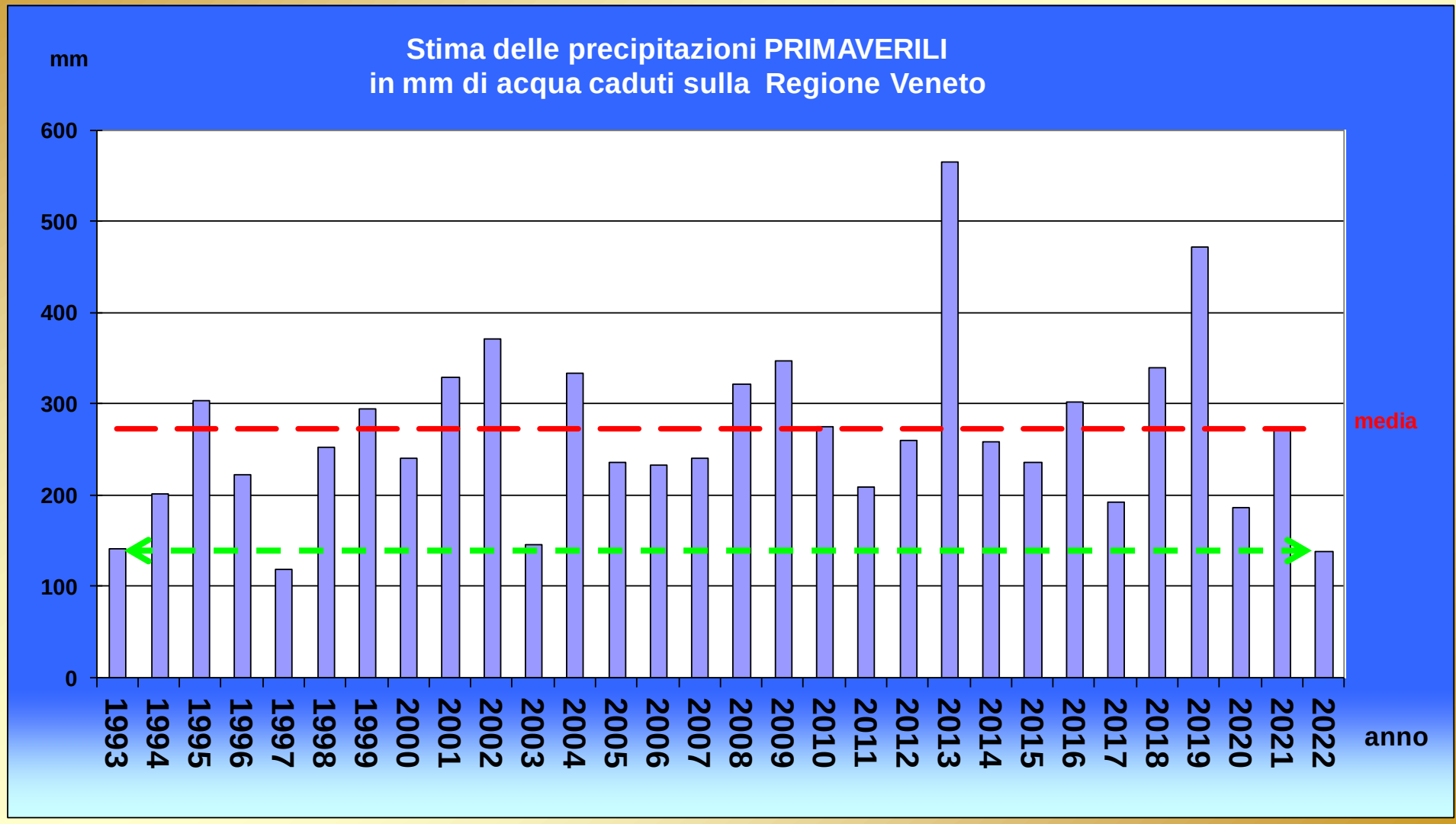

Precipitazioni dal 1 al 15 giugno 2022 sul Veneto

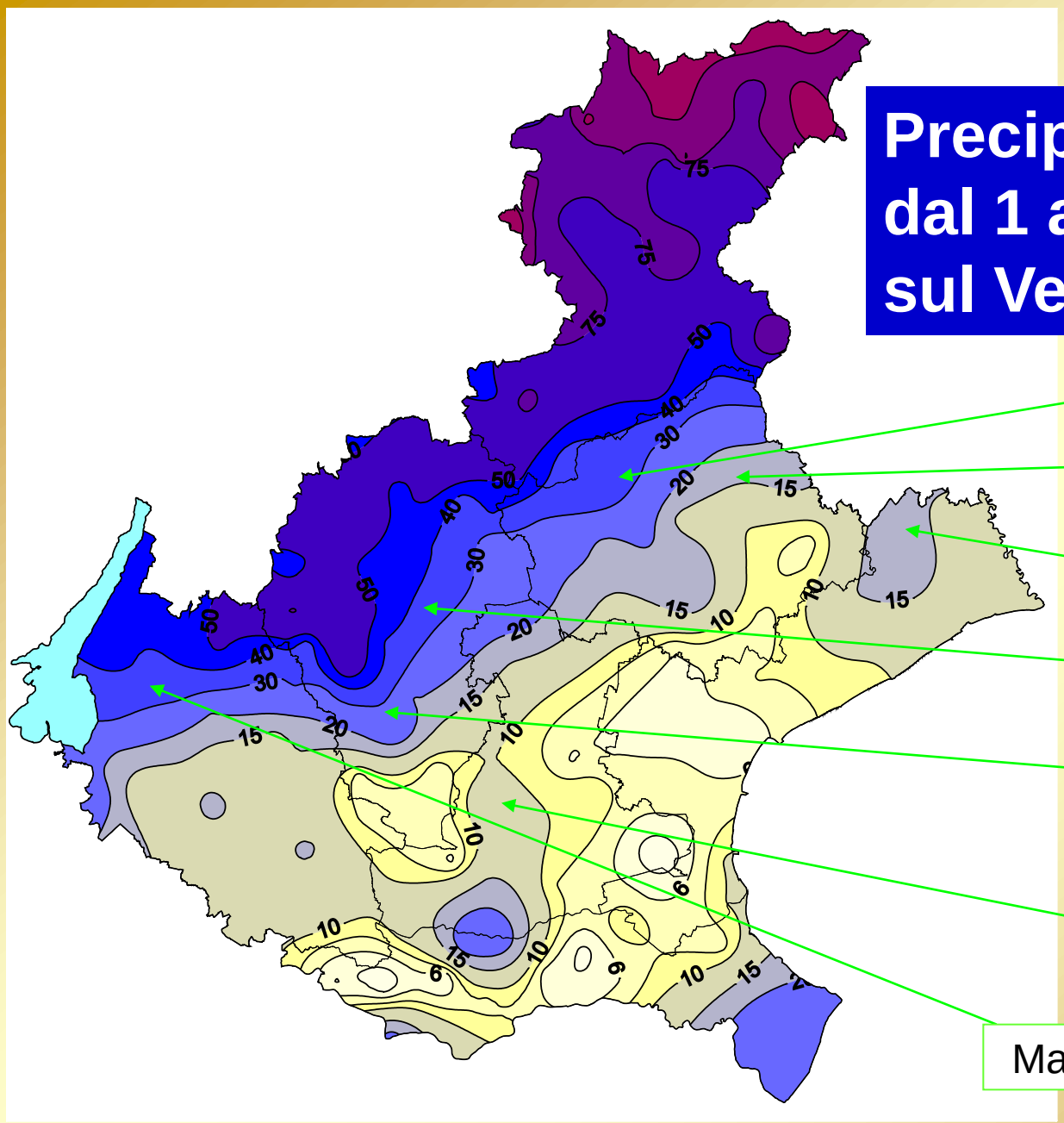

EVENTI ESTREMI

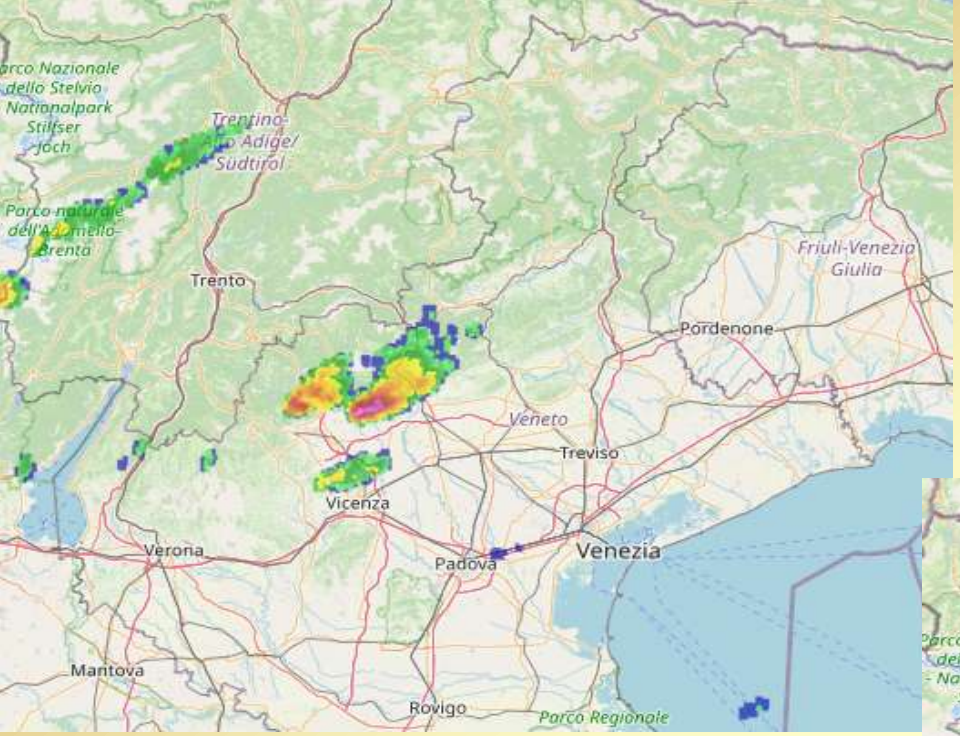

Ore 17.30 legali: cella temporalesca nell'area di Lusiana (VI)

24 maggio 2022

Ore 21.50 legali: varie celle temporalesche intense dal Garda si muovono verso est sulle Prealpi e Pedemontana occidentali

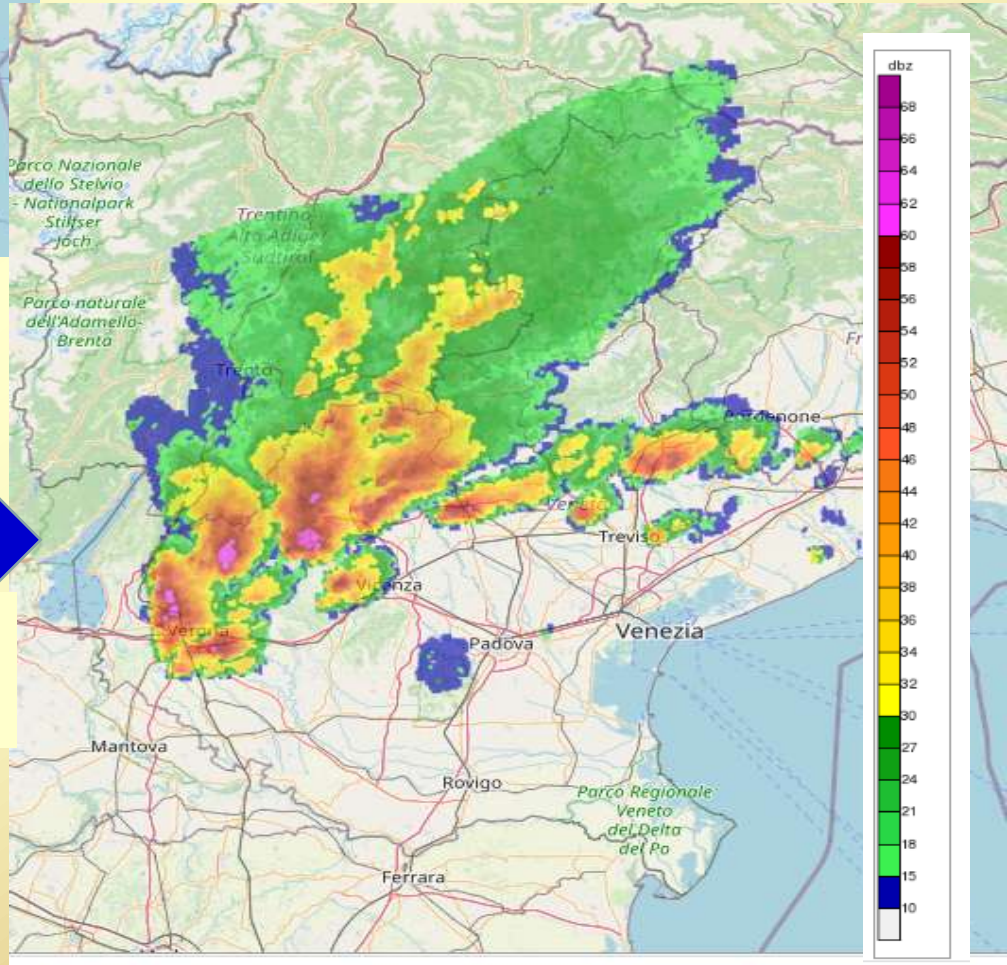

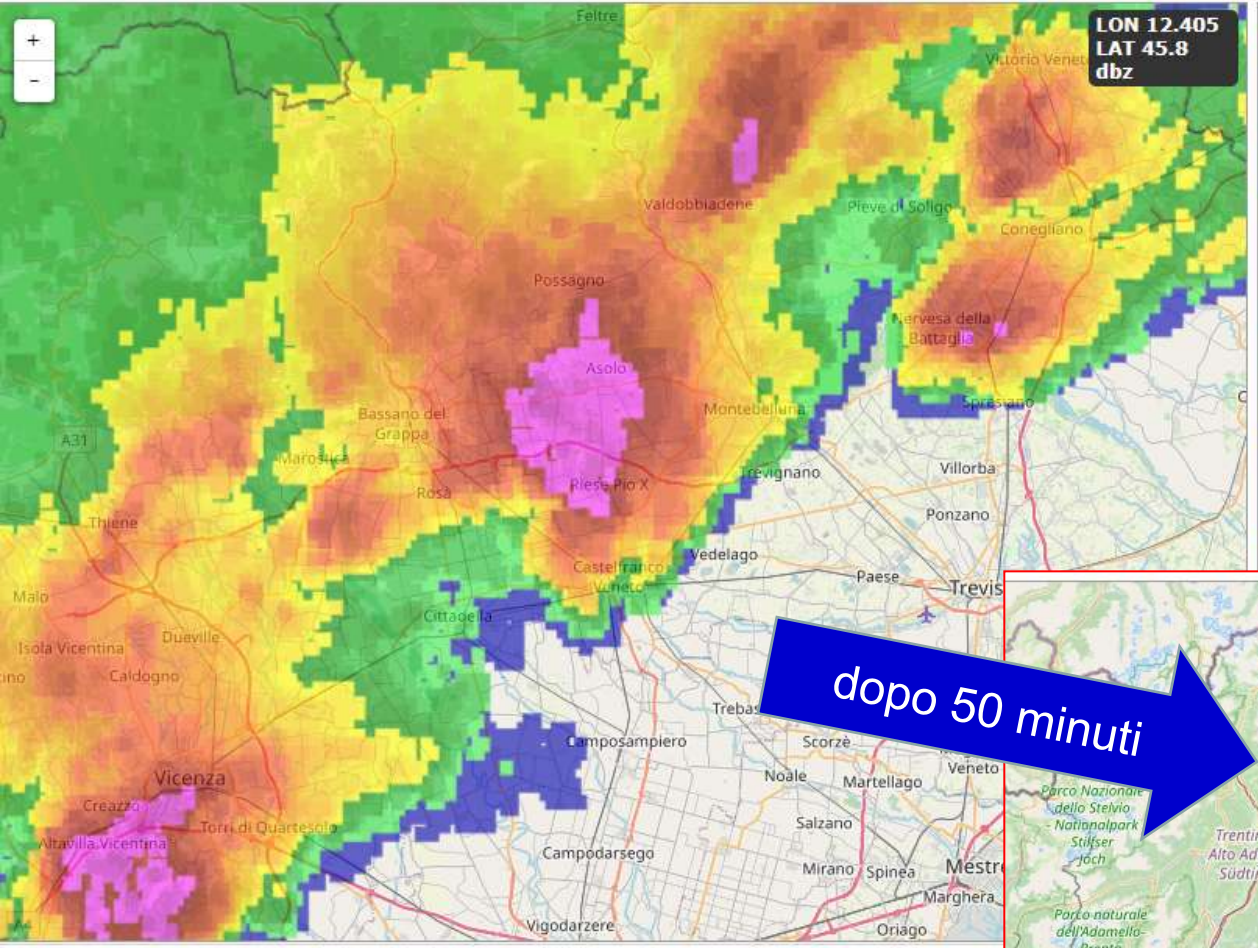

dopo 50 minuti

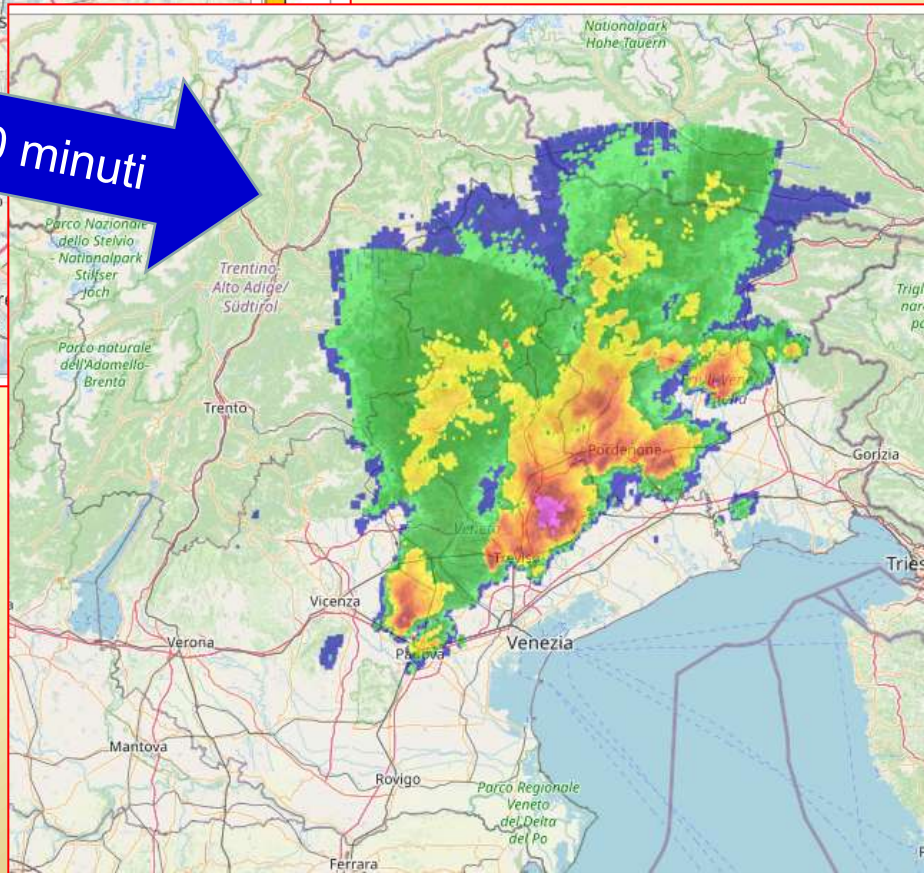

2 celle significative su **Asolo** e **Altavilla Vicentina**

ore 23 legali del 24 maggio 2022

arpav

ASOLO

la tribuna di Treviso

SPRESIANO

Grandine e vento sulla provincia Milioni di danni Colture falcidiate

/PAGINE 2, 3 E 4

La grandinata che ha colpito Asolo nella notte tra martedì e mercoledì, imbiancando le strade (foto Meteo Bassano)

danni notte tra il 24 e 25 maggio

Ore 16:00 -16:20 legali cella temporalesca in spostamento verso est dal feltrino al trevigiano

Ore 21:40: cella temporalesca tra Pieve di Soligo e Conegliano

25 maggio 2022

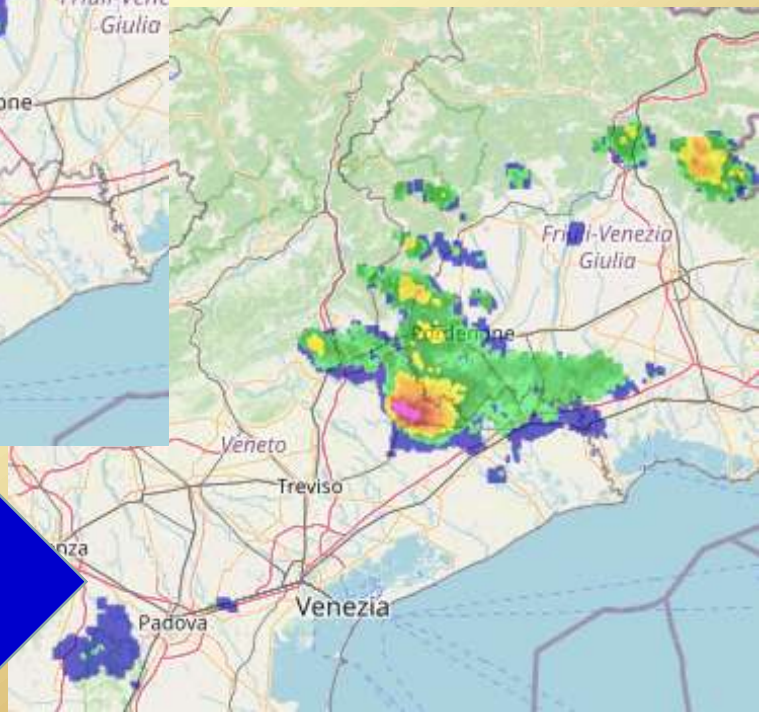

Ore 22:30: cella temporalesca intensa in spostamento verso Oderzo

Altezza di geopotenziale a 500 hPa differenza rispetto alla media dei valori mensili

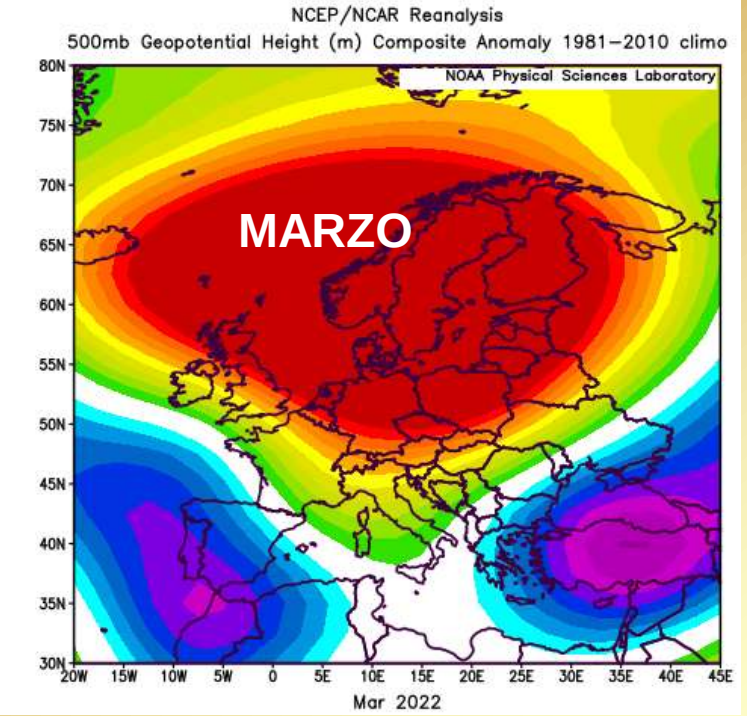

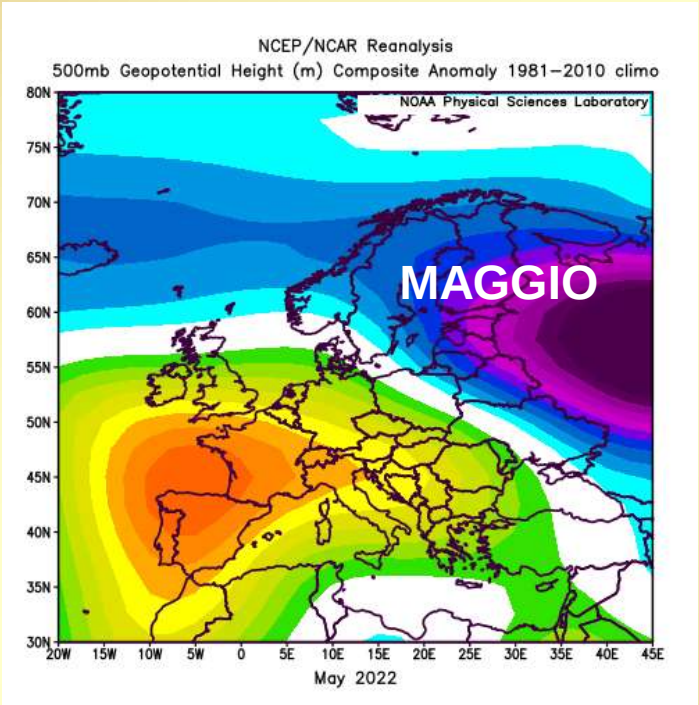

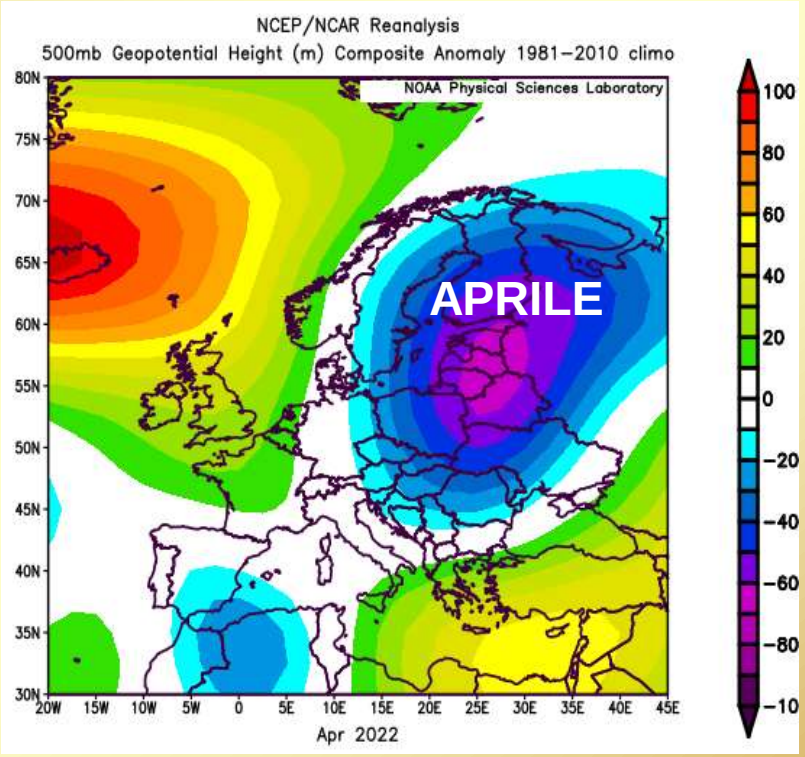

Altezza di geopotenziale a 500 hPa differenza rispetto alla media dei valori mensili

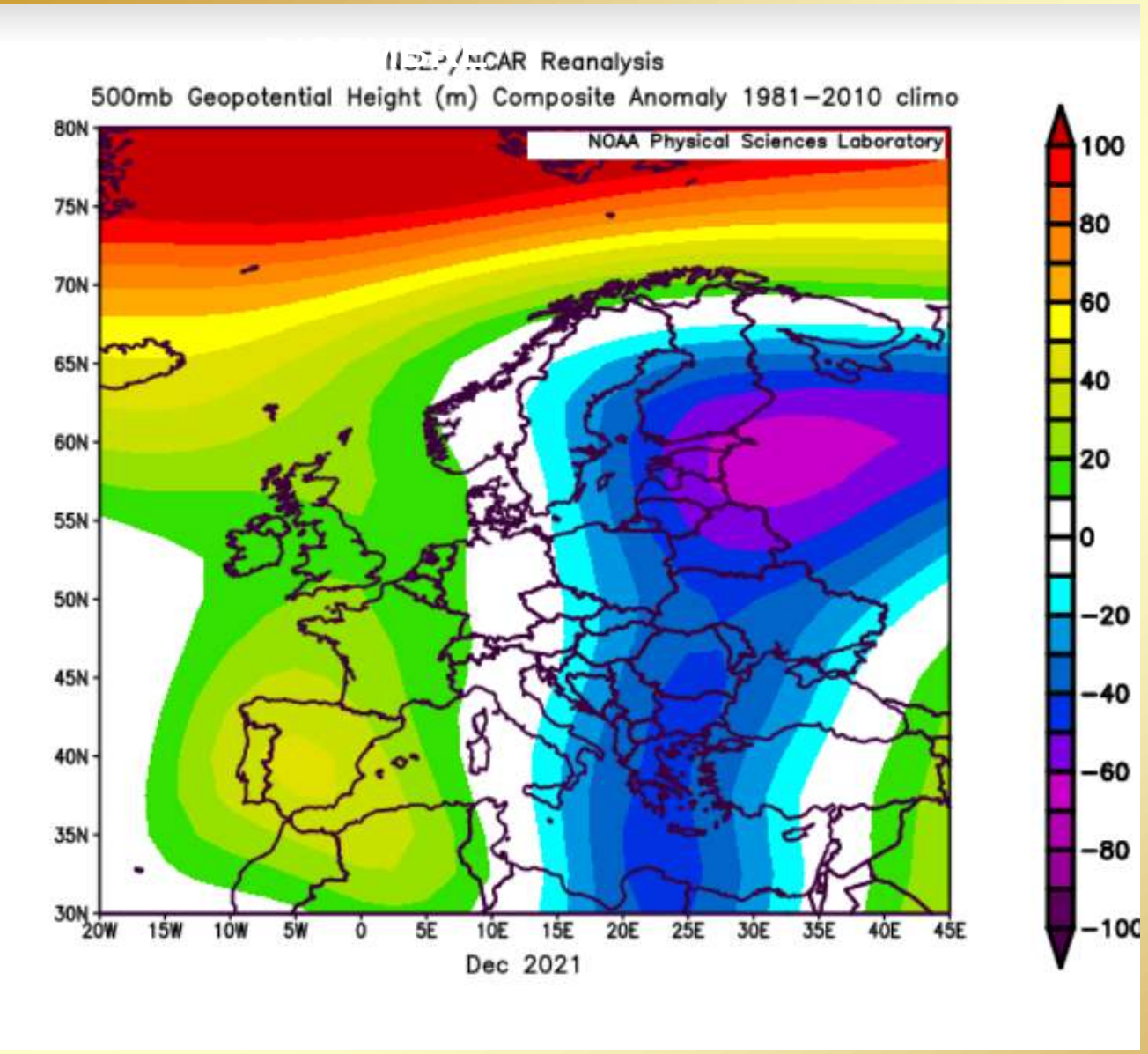

TEMPERATURE

Temperature medie giornaliere dal 1 ottobre 2021 al 15 giugno 2022

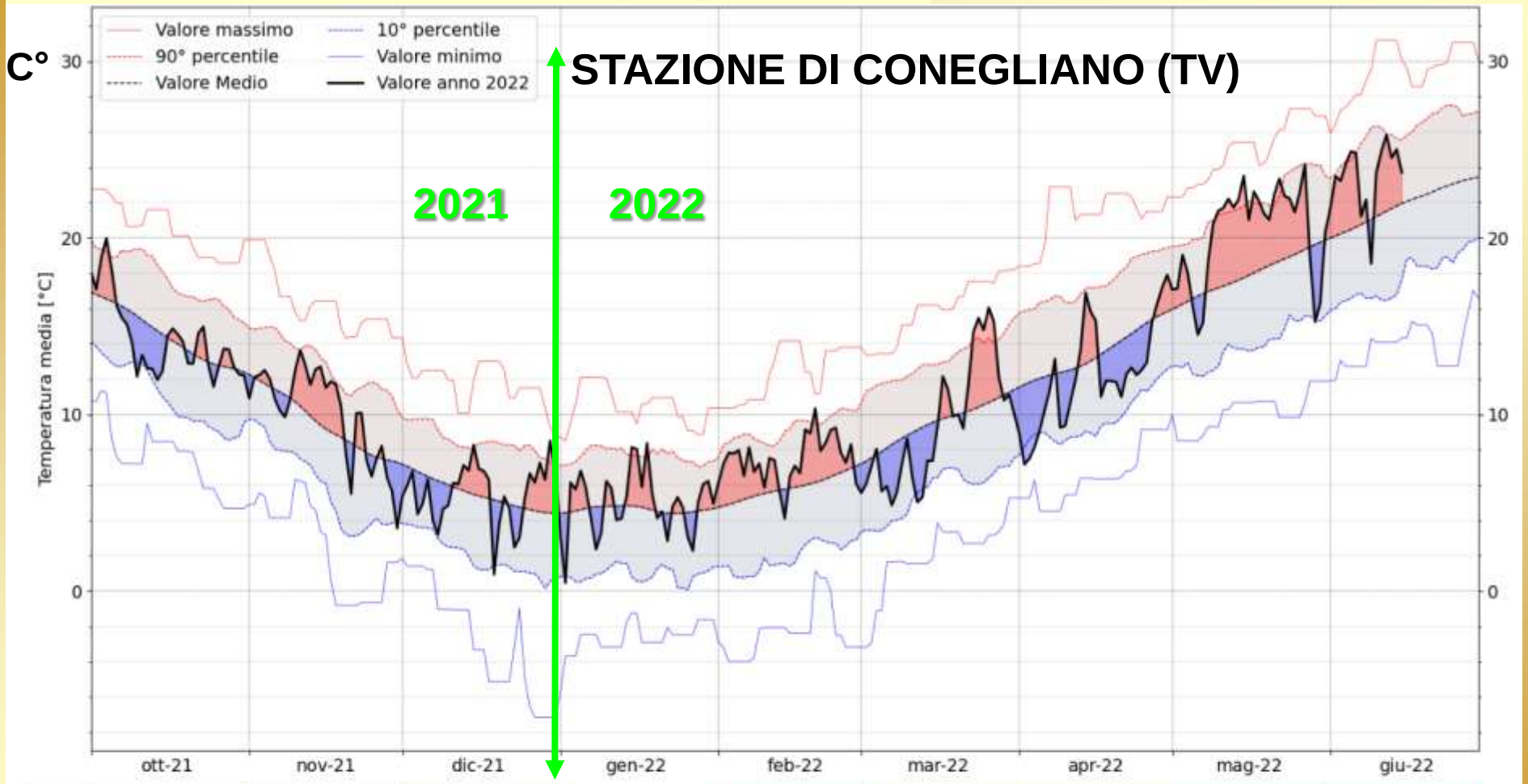

I decade	16.5 (+0.2)	11.4 (-0.3)	5.0 (-1.5)	4.4 (-0.2)	7.1 (+1.9)	6.5 (-1.5)	9.4 (-2.8)	17.8 (+1.2)	22.8 (+2.2)
II decade	13.4 (-1.0)	11.7 (+2.3)	5.9 (+0.6)	5.9 (+1.2)	7.3 (+1.5)	8.4 (-1.3)	13.1 (+0.2)	21.9 (+4.2)	>>
III decade	13.1 (+0.3)	7.1 (-0.6)	5.7 (+1.1)	4.5 (+0.1)	8.0 (+1.5)	12.8 (+2.3)	14.0 (-1.2)	20.9 (+1.5)	>>

prima gelata 8 dic. Tmin -0.2 °C
minima assoluta 2 gen. Tmin -3.3 °C

Inverno 2021-2022

Temperature medie

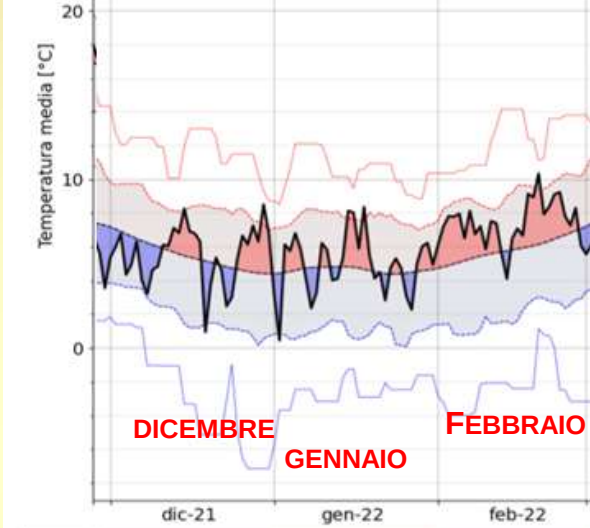

I decade	5.0 (-1.5)	4.4 (-0.2)	7.1 (+1.9)
II decade	5.9 (+0.6)	5.9 (+1.2)	7.3 (+1.5)
III decade	5.7 (+1.1)	4.5 (+0.1)	8.0 (+1.5)

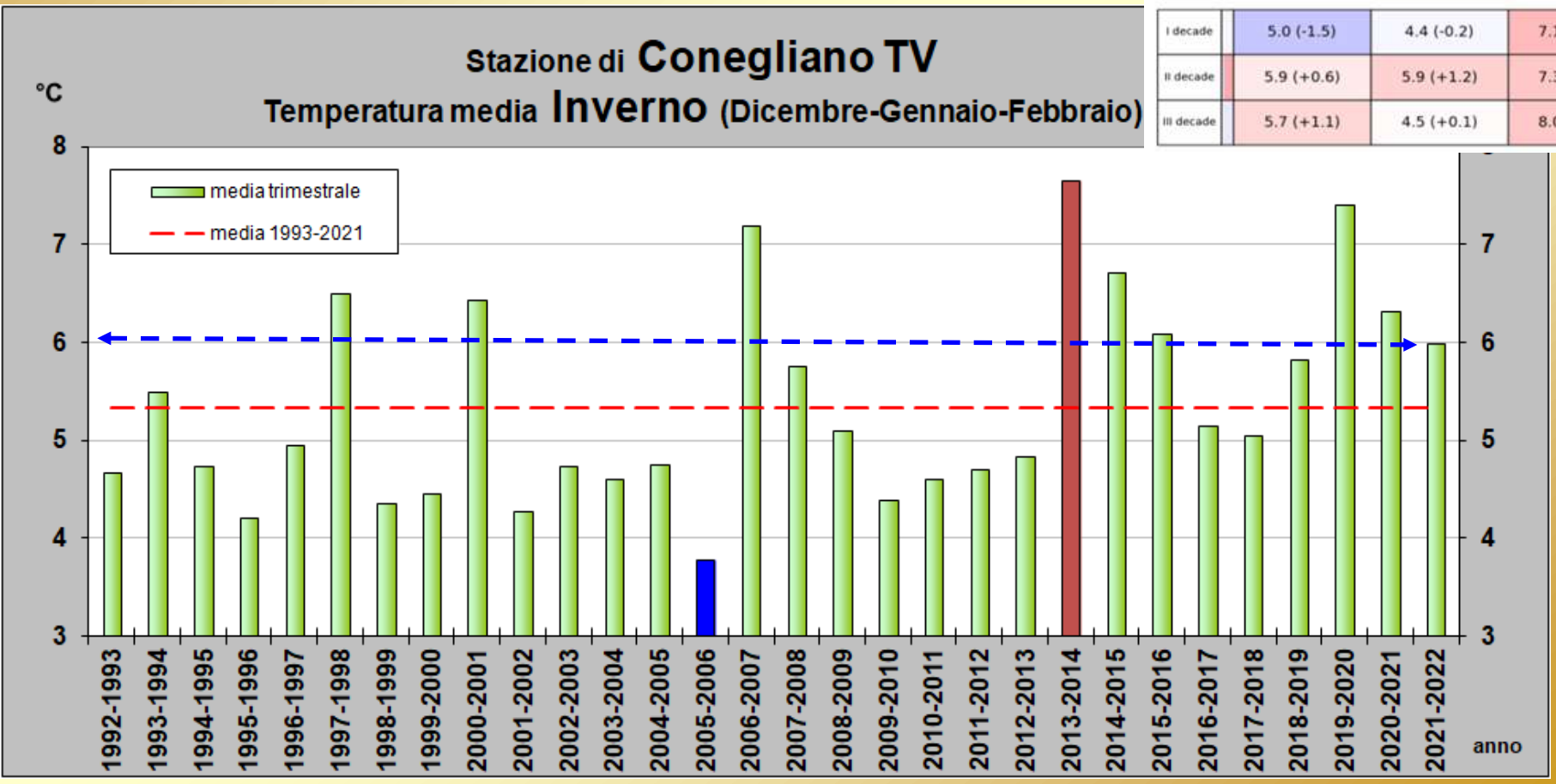

Ultime gelate:
7 mar Tmin -0.4 °C
13 mar Tmin -1.1 °C

Marzo 2022

Temperature medie

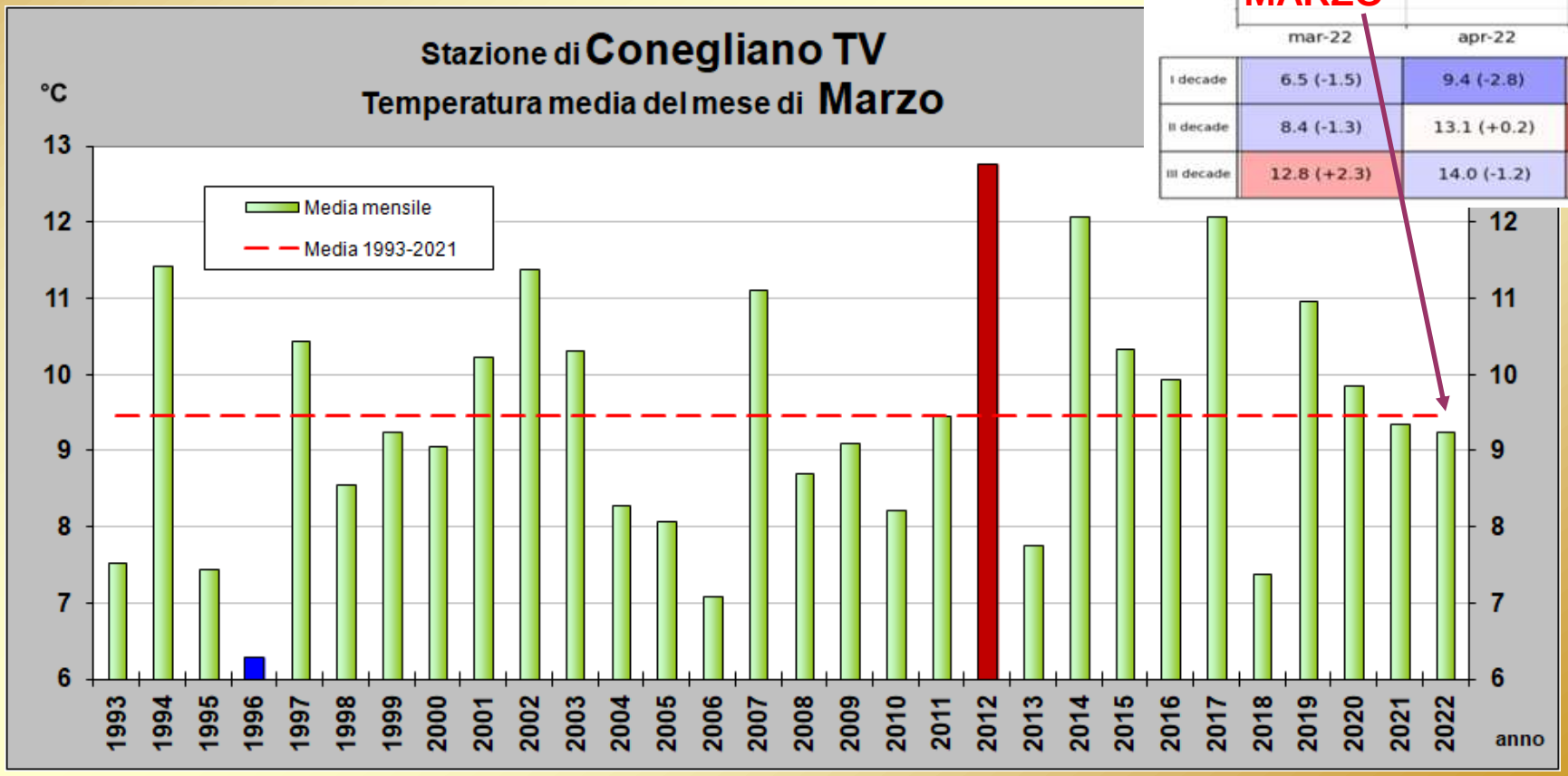

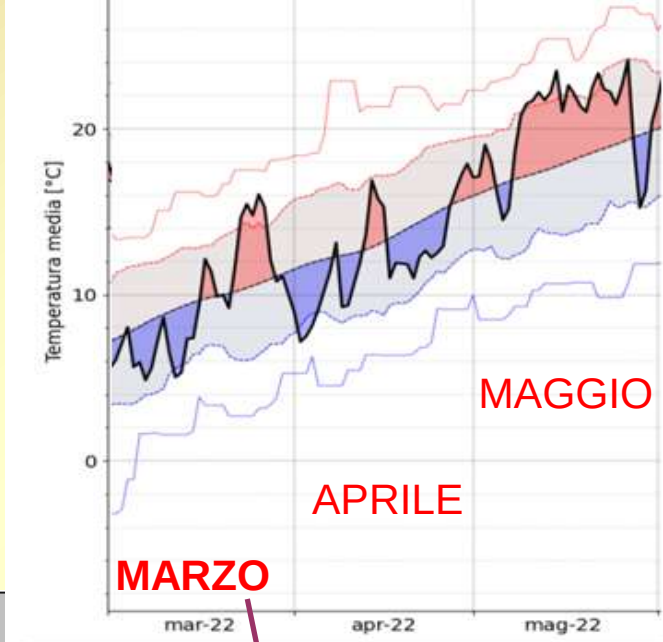

	mar-22	apr-22	mag-22
I decade	6.5 (-1.5)	9.4 (-2.8)	17.8 (+1.2)
II decade	8.4 (-1.3)	13.1 (+0.2)	21.9 (+4.2)
III decade	12.8 (+2.3)	14.0 (-1.2)	20.9 (+1.5)

Aprile 2022

Temperature medie

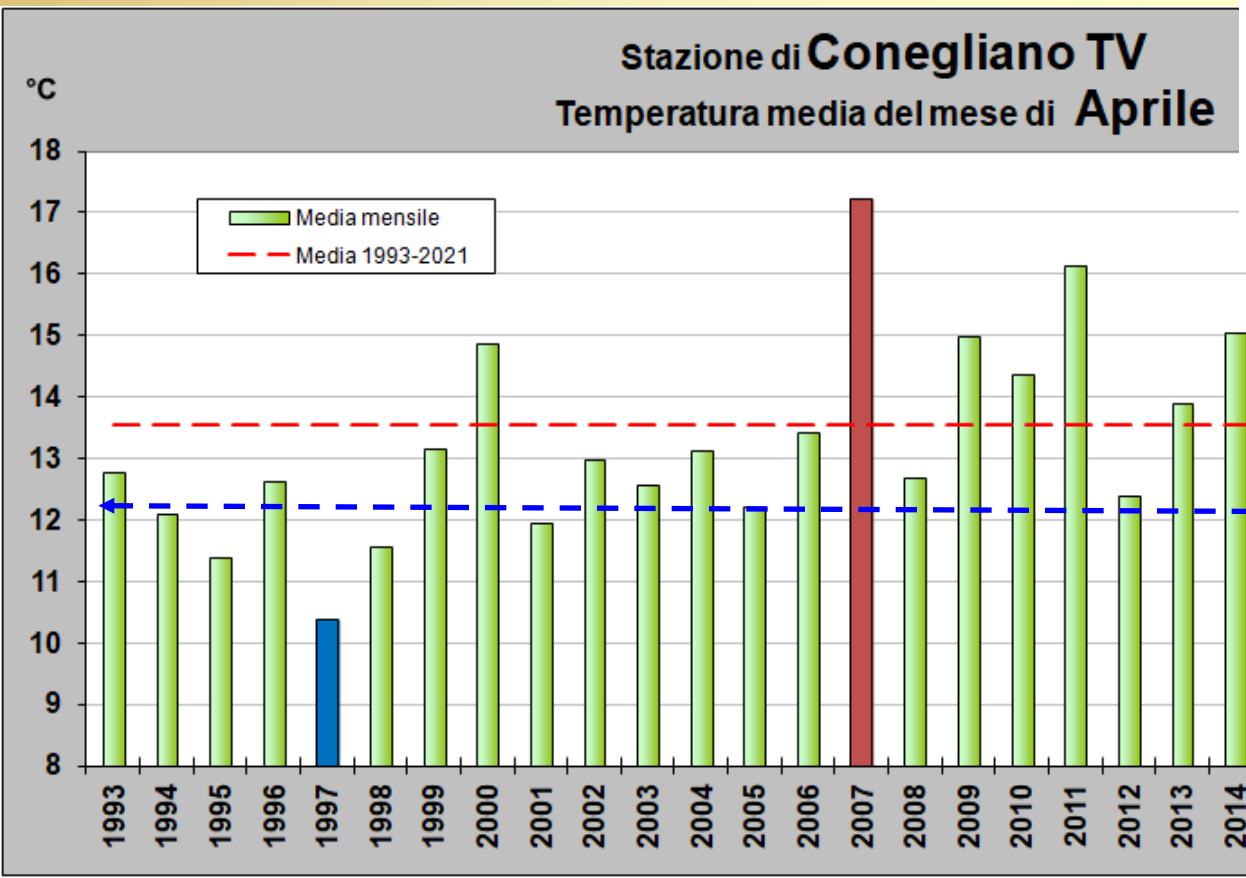

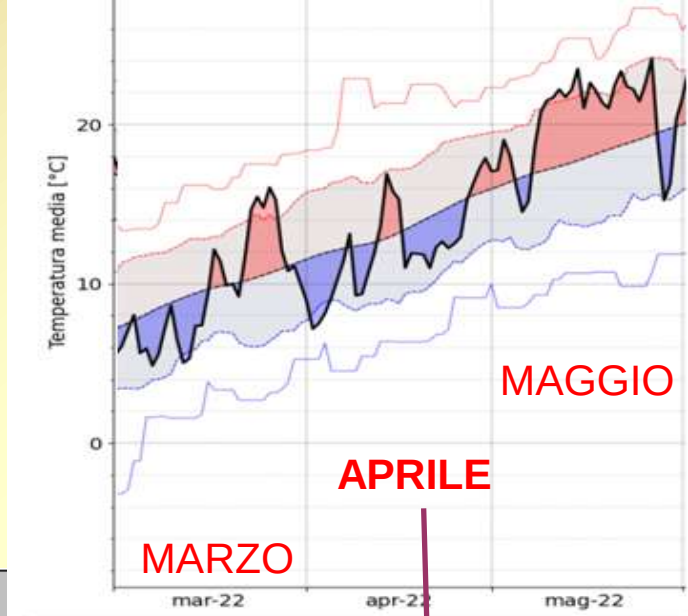

I decade	6.5 (-1.5)	9.4 (-2.8)	17.8 (+1.2)
II decade	8.4 (-1.3)	13.1 (+0.2)	21.9 (+4.2)
III decade	12.8 (+2.3)	14.0 (-1.2)	20.9 (+1.5)

Maggio 2022

Temperature medie

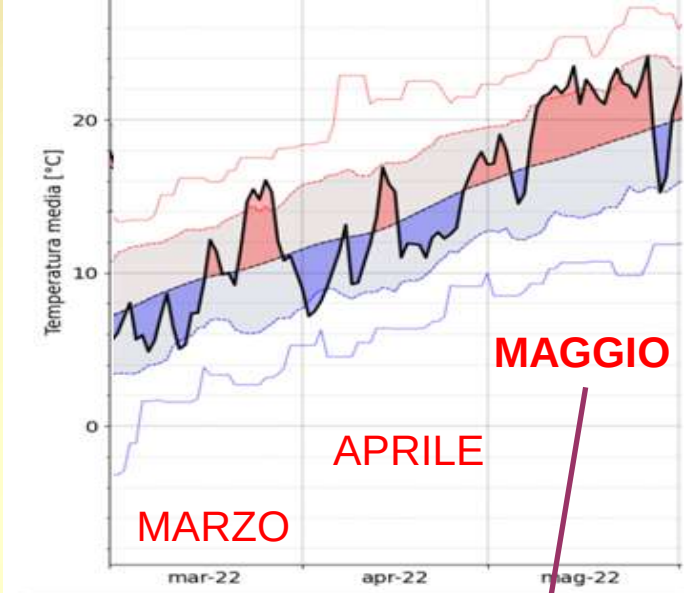

I decade	6.5 (-1.5)	9.4 (-2.8)	17.8 (+1.2)
II decade	8.4 (-1.3)	13.1 (+0.2)	21.9 (+4.2)
III decade	12.8 (+2.3)	14.0 (-1.2)	20.9 (+1.5)

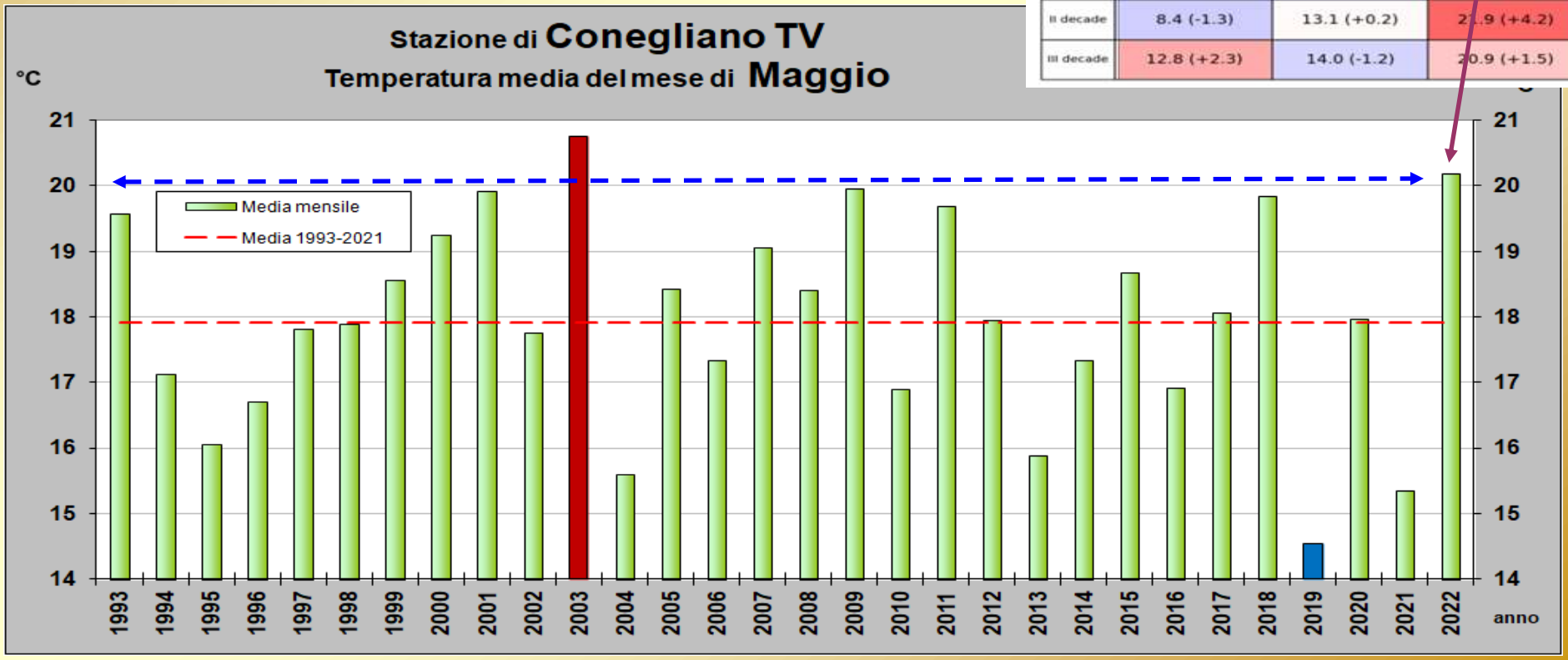

In estrema sintesi

L'annata vitivinicola 2022, al momento, è caratterizzata da:

- **una situazione di deficit pluviometrico che ha riguardato la primavera, il precedente inverno e più in generale gli ultimi 16 mesi;**

- **fenomeni di rovescio temporalesco con precipitazioni di elevata intensità associate a grandine e raffiche di vento;**

- **temperature frequentemente oscillanti attorno alla media con Aprile tendenzialmente fresco e Maggio molto caldo.**

GRAZIE